



Geography – Locality (Year 1)

Lichfield and my local area


Key Vocabulary



- Globe:** A 3D map of the world.
- Map:** A picture of a particular area of the earth or sky drawn or printed to scale on a flat surface.
- Key:** A map key tells us what different symbols mean.
- Atlas:** An atlas is a book of maps. This is where lots of information about places is grouped together and sorted.
- Address:** The place where you live.

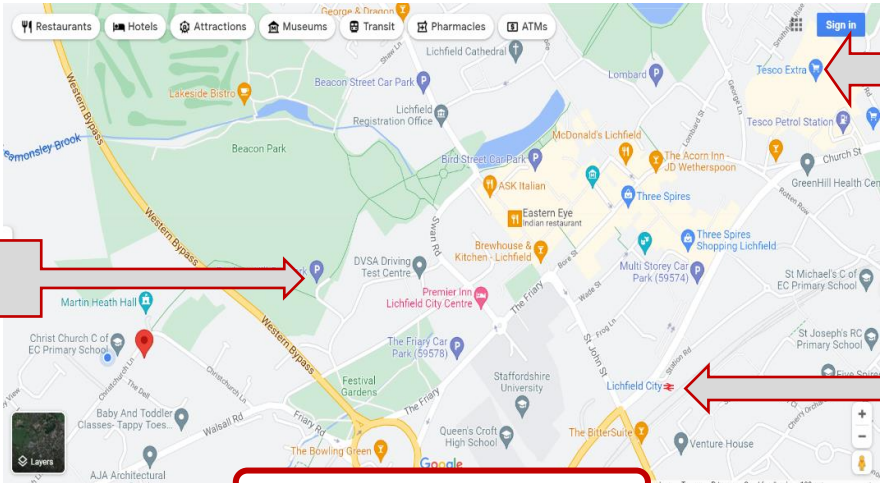


We can have printed maps and online maps.
We can have maps of streets, towns, cities, towns, countries and the world.





It is important to know your address in case you get lost!

Without a map key it would be very hard to find places like car parks and schools!



P Is the symbol for a carpark.

 Is the symbol for a supermarket.

 Is the symbol for a train station.

A simple map of Lichfield

Lichfield is a **city**; it has lots of popular and important buildings and places.

Do you have any questions about them?

Who?

What?

Where?

Why?

How?

Statue of Captain John Smith;

He was the captain of a ship that sank when it hit an iceberg.



A **statue** is a piece of art that is shaped or put together out of stone, metal or other material. Statues are often in the form of a human or animal.

Samuel Johnson Birthplace Museum



The Three Spires Shopping centre in Lichfield

Lichfield Cathedral: has three spires. It is 1300 years old. People come here to worship.



Beacon Park



What do you **like** and **dislike** about Lichfield?